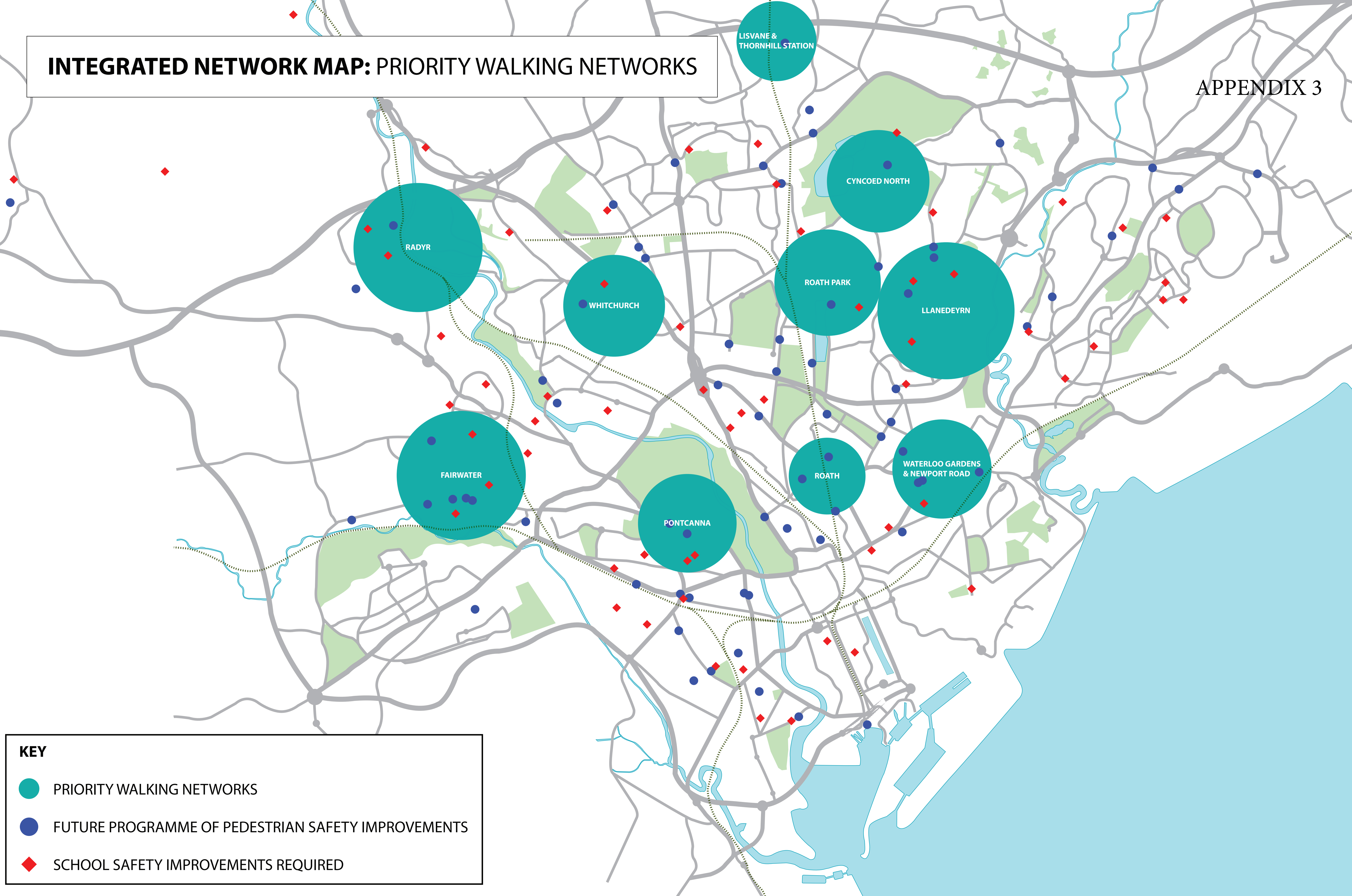





# INTEGRATED NETWORK MAP: PRIORITY WALKING NETWORKS



**KEY**

-  PRIORITY WALKING NETWORKS
-  FUTURE PROGRAMME OF PEDESTRIAN SAFETY IMPROVEMENTS
-  SCHOOL SAFETY IMPROVEMENTS REQUIRED

# CYNCOED NORTH

**KEY**

- IMPROVEMENTS
- FOOTPATH

## Hurford Place

CY2 a. Resurface footways.

## Hampton Crescent West

CY3 a. Resurface footways.  
b. Replace radius kerbs at driveways with modern dropped kerb arrangement.

CY6 c. Provide dropped kerbs and tactile paving at zebra crossing outside school.

CY1 b. Provide dropped kerb and tactile paving at the junction of Black Oak and Hurford Place.

CY6 b. Provide pedestrian crossing facilities in conjunction with new development

## Gwern-Rhuddi Road

CY6 a. Resurface footways.

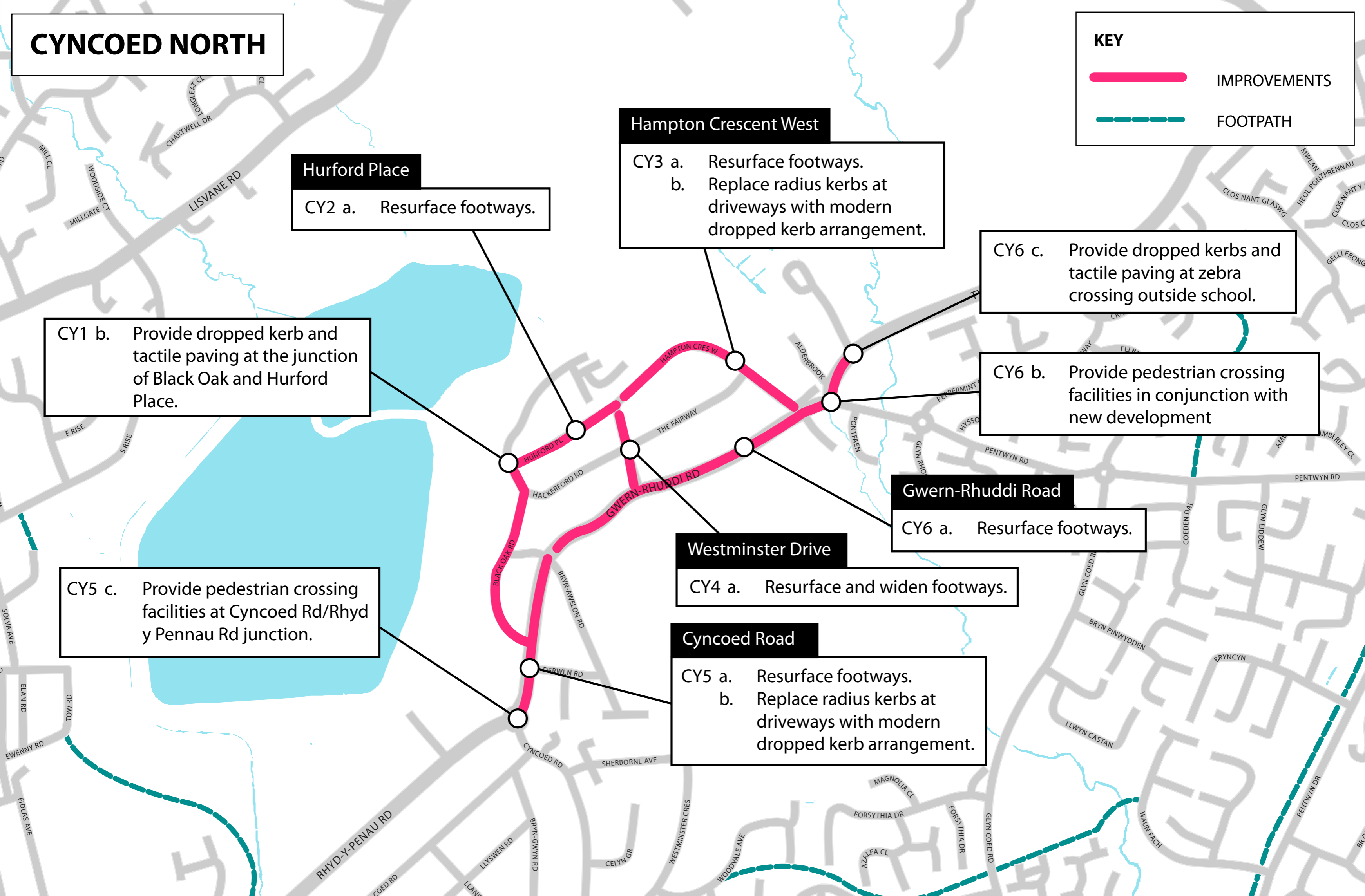
## Westminster Drive

CY4 a. Resurface and widen footways.

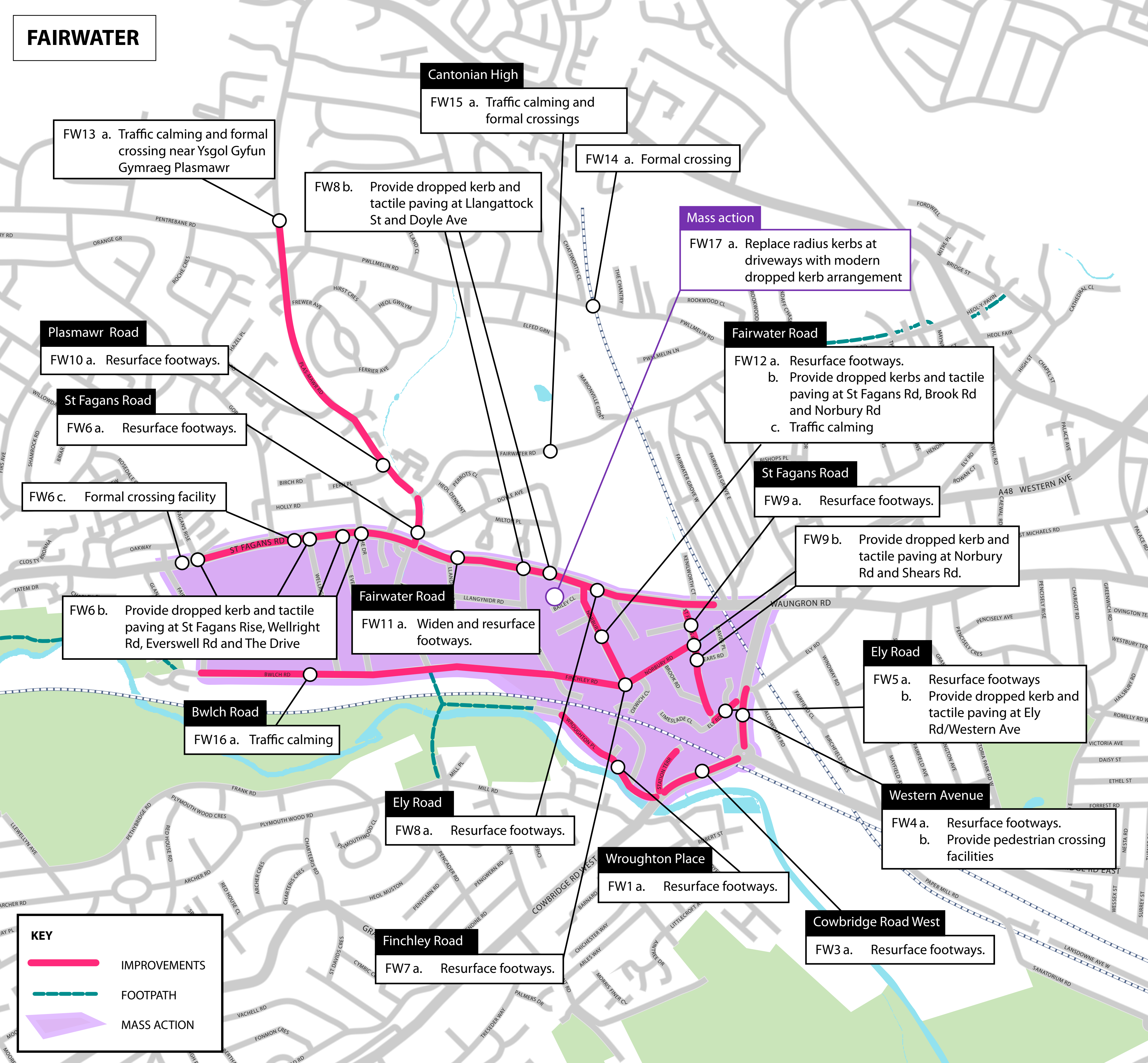
## Cyncoed Road

CY5 a. Resurface footways.  
b. Replace radius kerbs at driveways with modern dropped kerb arrangement.

CY5 c. Provide pedestrian crossing facilities at Cyncoed Rd/Rhyd y Pennau Rd junction.



# FAIRWATER



**Cantonian High**  
 FW15 a. Traffic calming and formal crossings

FW13 a. Traffic calming and formal crossing near Ysgol Gyfun Gymraeg Plasmawr

FW14 a. Formal crossing

FW8 b. Provide dropped kerb and tactile paving at Llangattock St and Doyle Ave

**Mass action**  
 FW17 a. Replace radius kerbs at driveways with modern dropped kerb arrangement

**Plasmawr Road**  
 FW10 a. Resurface footways.

**Fairwater Road**  
 FW12 a. Resurface footways.  
 b. Provide dropped kerbs and tactile paving at St Fagans Rd, Brook Rd and Norbury Rd  
 c. Traffic calming

**St Fagans Road**  
 FW6 a. Resurface footways.

**St Fagans Road**  
 FW9 a. Resurface footways.

FW6 c. Formal crossing facility

FW9 b. Provide dropped kerb and tactile paving at Norbury Rd and Shears Rd.

FW6 b. Provide dropped kerb and tactile paving at St Fagans Rise, Wellright Rd, Everswell Rd and The Drive

**Fairwater Road**  
 FW11 a. Widen and resurface footways.

**Ely Road**  
 FW5 a. Resurface footways  
 b. Provide dropped kerb and tactile paving at Ely Rd/Western Ave

**Bwlch Road**  
 FW16 a. Traffic calming

**Ely Road**  
 FW8 a. Resurface footways.




**Western Avenue**  
 FW4 a. Resurface footways.  
 b. Provide pedestrian crossing facilities

**Wroughton Place**  
 FW1 a. Resurface footways.

**Cowbridge Road West**  
 FW3 a. Resurface footways.

**Finchley Road**  
 FW7 a. Resurface footways.

**KEY**

-  IMPROVEMENTS
-  FOOTPATH
-  MASS ACTION

# LISVANE & THORNHILL RAIL STATION

## KEY



IMPROVEMENTS



FOOTPATH

## Cherry Orchard Road

- LI1 a. Resurface and widen existing footways.
- b. Provide additional footway where space allows.
- c. Traffic calming

## Cherry Orchard Road

- LI2 a. Resurface footways.
- b. Provide pedestrian crossing facilities at desire lines.

- LI1 c. Install dropped kerbs/tactile paving near Heol Cefn Onn

## Llys Faen Primary

- LI3 a. Formal crossing footway improvements in vicinity of school

# LLANEDEYRN

## Circle Way West/Glyn Coed

- L3 a. Resurface footways.
- c. Clear signage needed.

- L3 b. Improve pedestrian facilities at Pentwyn Drive

- L3 d. Redesign subway to remove steps or replace with at grade crossing.

- L5 a. Provide footway

- L4 b. Redesign subway to remove steps or replace with at grade crossing

- L4 c. Improve crossing access to school.
- d. Dropped kerbs and tactile paving at school car park entrance.

- L1 e. Replace subway with at grade crossing.

## Path connecting Llanedeyrn Drive to Circle Way West

- L4 a. Resurface footways.
- e. Provide clear signage

## Llanedeyrn Drive

- L2 a. Provide footways on both sides of road.
- b. Resurface and widen existing footways.

- L2 d. Redesign subway to remove steps or replace with at grade crossing.

- L2 c. Tactile paving at Llanedeyrn Drive/Circle Way East

## Llanedeyrn Drive Chapelwood to Roundwood

- L1 a. Provide footways.
- b. Widen existing footway.
- c. Provide additional street lighting.
- d. Remove overhanging vegetation.
- f. Provide tactile paving

## Llanedeyrn estate Mass action

- L6 a. Improvements to footways across whole area, including resurfacing, widening and removal of steps

**KEY**

- IMPROVEMENTS
- FOOTPATH
- MASS ACTION

# PONTCANNA

**KEY**

- IMPROVEMENTS
- FOOTPATH

## Fields Park Road

PO1 a. Resurface footway

PO1 b. Provide dropped kerbs and tactile paving at Fairleigh Rd/Fields Park Rd junction.

## Severn Grove

PO8 a. Resurface footways.  
b. Relocate crossing points to suit desire lines.

PO6 b. Pedestrian crossing improvements at Sneyd Street junction and Plasturton Avenue junction, including provision of dropped kerbs, tactile paving and improved layout along desire lines.

PO4 b. Provide dropped kerbs and tactile paving at Conway Road junction.

## Pontcanna Street/Kings Road

PO6 a. Resurface footway

## Conway Road

PO3 a. Resurface footway  
b. Provide dropped kerbs and tactile paving.  
c. Traffic calming

PO8 b. Improve junction layout to provide improved pedestrian crossing facilities at Romilly/Wyndham Crescent/Severn Grove/Severn Road junction.

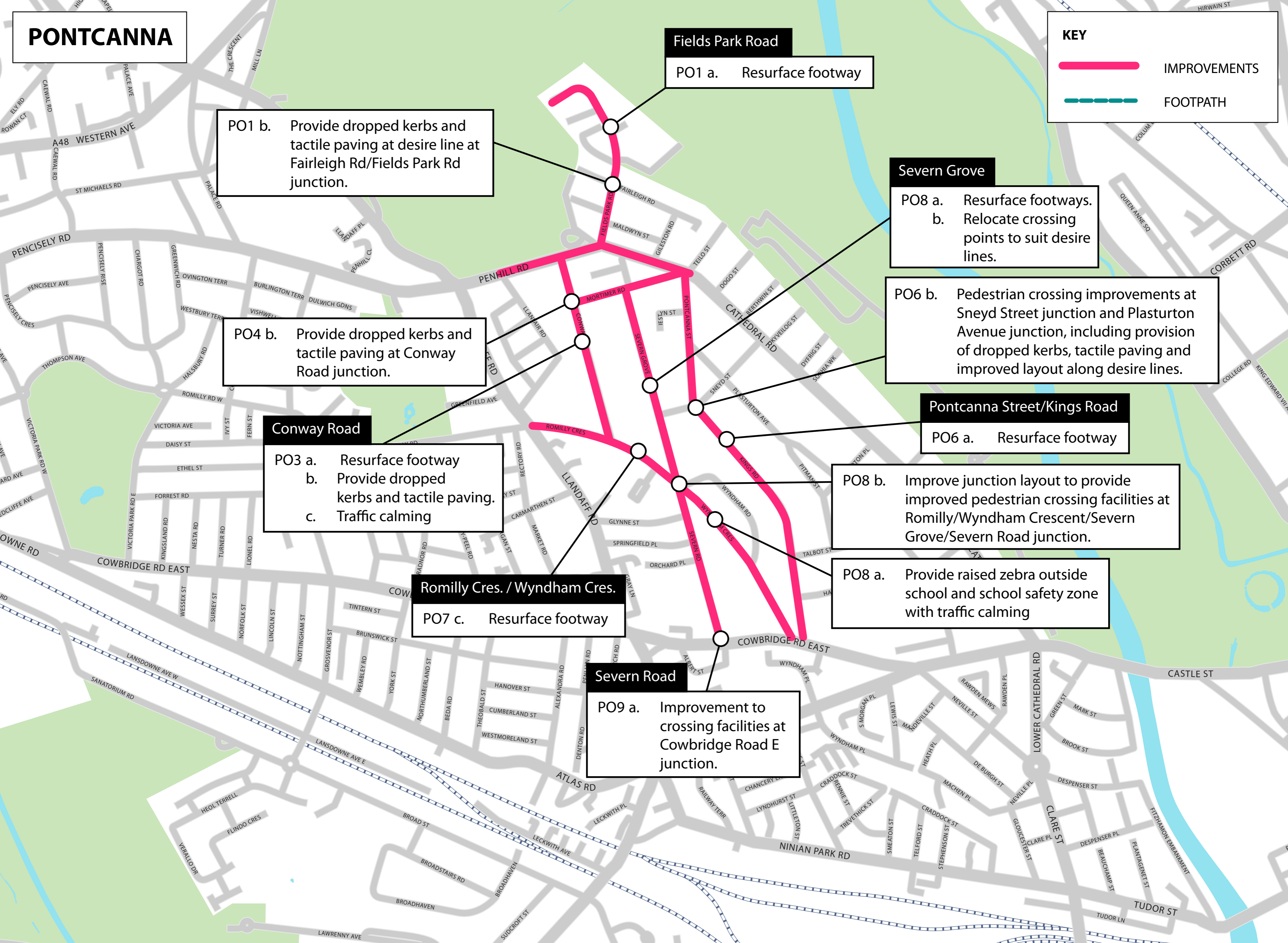
## Romilly Cres. / Wyndham Cres.

PO7 c. Resurface footway

PO8 a. Provide raised zebra outside school and school safety zone with traffic calming

## Severn Road

PO9 a. Improvement to crossing facilities at Cowbridge Road E junction.



# RADYR

**KEY**

- IMPROVEMENTS
- FOOTPATH

**Ty Mynydd**

R7 a. Widen and resurface footways.  
b. Introduce dropped kerbs and tactile paving at crossings.

**Min-y-Coed**

R6 a. Widen and resurface footways.  
b. Introduce dropped kerbs and tactile paving at crossings.

R6 c. Create formal crossing facility at Min-Y-Coed Junction

R8 a. School safety zone with traffic calming at Bryn Deri Primary School

R5 c. Improve pedestrian crossing facilities at Heol Isaf junction.

**Heol Isaf**

R4 a. Resurface footway.  
b. Replace radius kerbs at driveways with modern dropped kerb arrangement.  
c. Improve crossing facilities

**Heol Isaf**

R2 a. Resurface footway.  
b. Provide dropped kerbs and tactile paving.  
c. Provide additional crossing facilities

**Maes Yr Awel**

R5 a. Widen footways.  
b. Introduce dropped kerbs and tactile pavings at crossings.

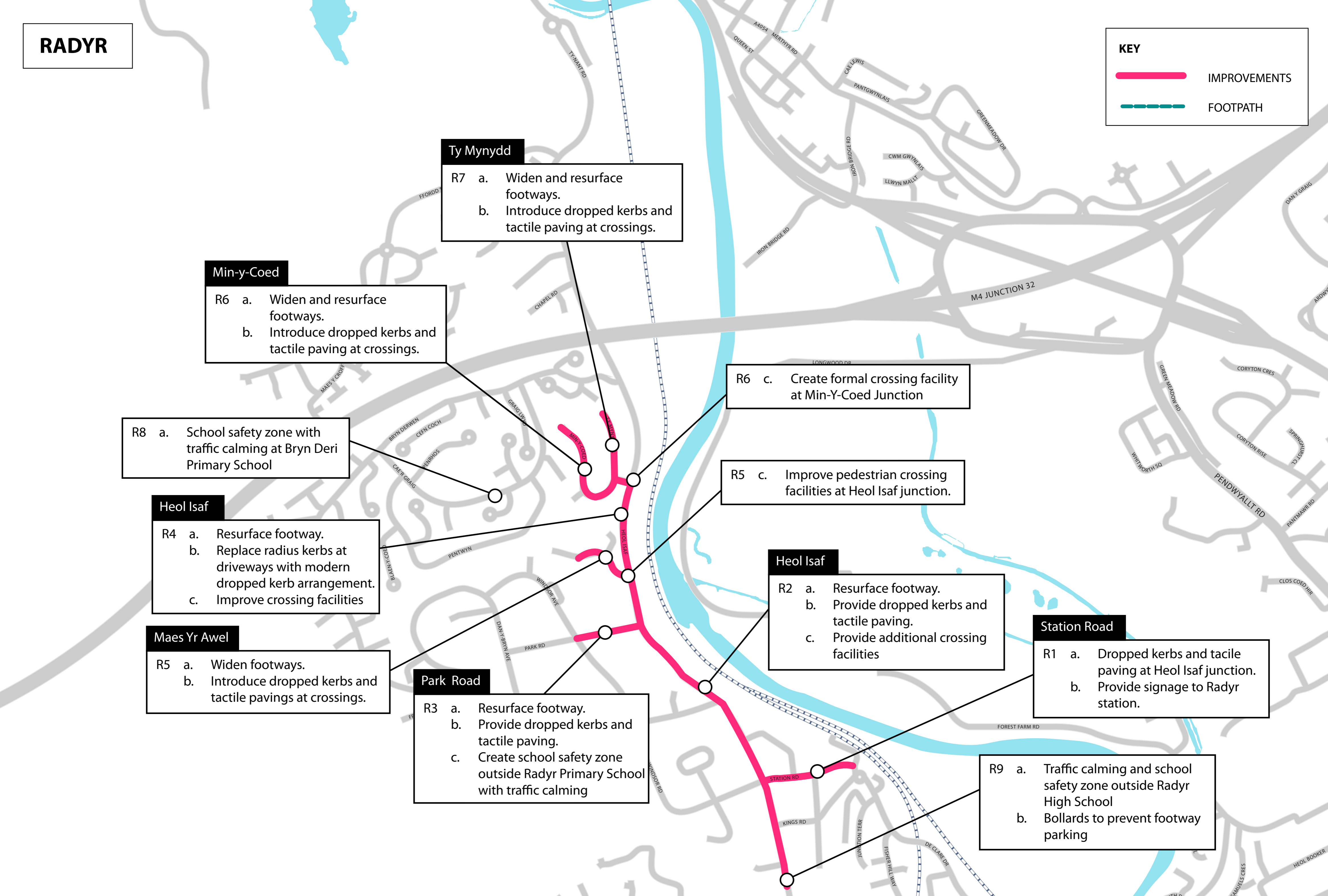
**Station Road**

R1 a. Dropped kerbs and tactile paving at Heol Isaf junction.  
b. Provide signage to Radyr station.

**Park Road**

R3 a. Resurface footway.  
b. Provide dropped kerbs and tactile paving.  
c. Create school safety zone outside Radyr Primary School with traffic calming

R9 a. Traffic calming and school safety zone outside Radyr High School  
b. Bollards to prevent footway parking



# ROATH PARK

## KEY

IMPROVEMENTS

FOOTPATH

R5 c. Dropped kerbs and tactile paving at junction of Cyncoed Rd/Rannoch Dr

### Claerwen/Ogwen/Rannoch

R4 a. Resurface footways

### Claerwen Drive

R3 a. Replace radius kerbs at driveways with modern dropped kerb arrangement

### Celyn Avenue

R2 d. Rectify uneven surface at junction of Padarn/Celyn Ave

### Cyncoed Road

R3 a. Resurface footways  
b. Replace radius kerbs at driveways with modern dropped kerb arrangement

R3 c. Provide formal pedestrian crossings on Cyncoed Road

### Lake Road North/East/West

R1 a. Resurface footways.  
b. Provide crossing facilities at Lake Road E/W.

R1 d. Formal pedestrian crossing

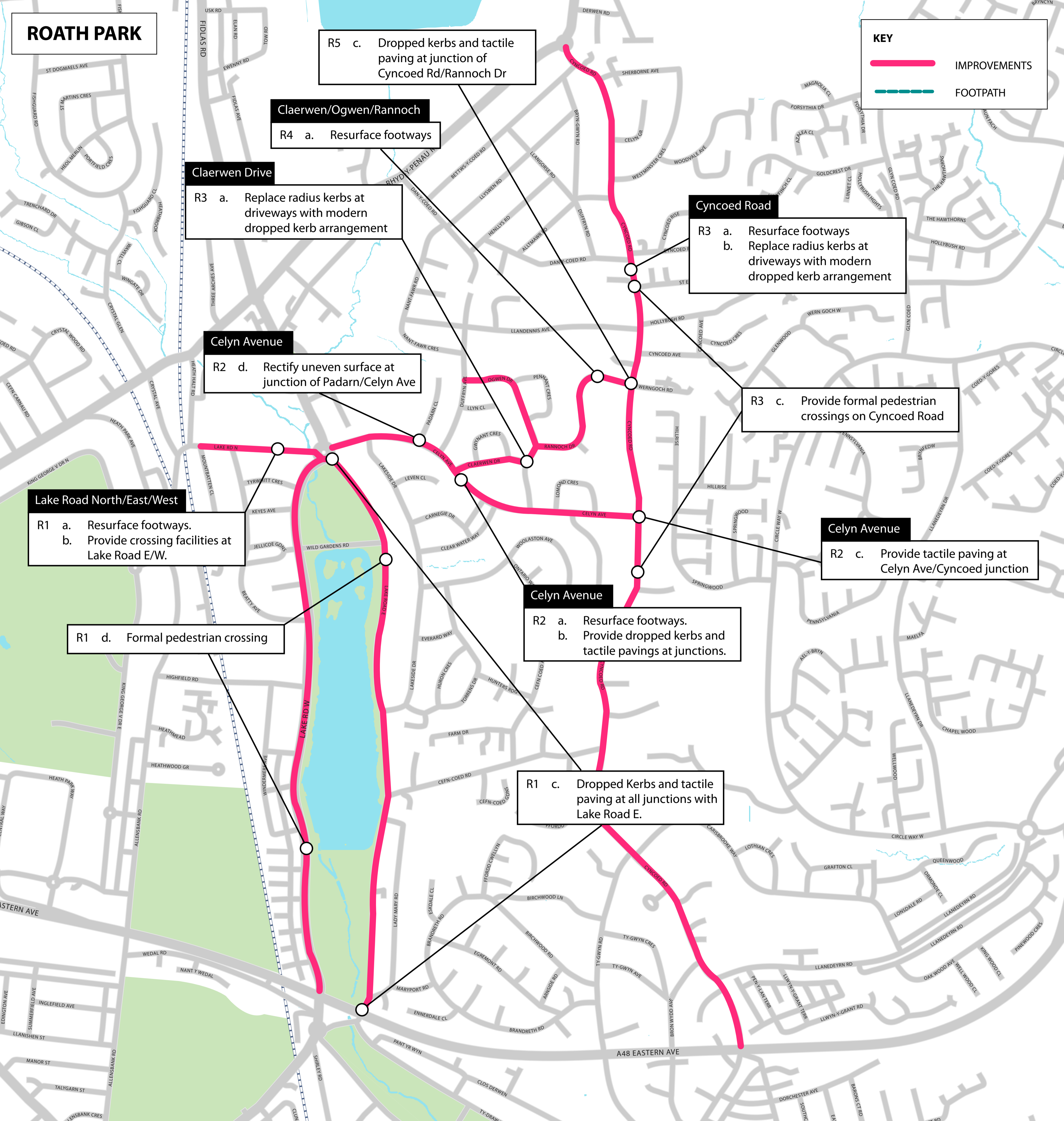
### Celyn Avenue

R2 c. Provide tactile paving at Celyn Ave/Cyncoed junction

### Celyn Avenue

R2 a. Resurface footways.  
b. Provide dropped kerbs and tactile pavings at junctions.

R1 c. Dropped Kerbs and tactile paving at all junctions with Lake Road E.





# ROATH

## KEY

- IMPROVEMENTS
- FOOTPATH

### Mackintosh Place

- C8 a. Provide pedestrian crossing at desire lines
- b. Provide traffic calming

- C1 b. Review pedestrian crossing stages at junction of Mackintosh Place, Albany Road, Richmond Road, City Road, Crwys Road.

### Albany Road Primary School Safety Improvements

- C7 a. Widen footway (Plasnewydd Road)
- b. Provide formal crossing point (Strathnairn St)

- C3 d. Install dropped kerbs near the Gate/Plasnewydd Road.

### Keppoch Road

- C3 a. Redesign/remove drainage channels.
- b. Repair and re-surface footways.
- c. Replace road narrowings with crossing tables.

### Kincraig Road

- C4 a. Redesign/remove drainage channels.
- b. Repair and re-surface footways.
- c. Replace road narrowings with crossing tables.

### Arran Street

- C5 a. Redesign/remove drainage channels.
- b. Repair and re-surface footways.
- c. Replace road narrowings at either end of route with crossing tables.

### Lowther Road to Northcote Road

- C6 a. Repair and re-surface footways

### City Road

- C2 a. Repair and re-surface footways, where required.
- b. Widen footways.
- c. Identify locations for new formal crossings of City Road
- d. Renew dropped kerbs and tactile paving.

- C4 d. Install/replace dropped kerbs at City Road end of Kincraig Street.

- C6 b. Provide Formal Crossing on Lowther Road

- C6 c. Review pedestrian crossing stages at Richmond Road crossing.

# WATERLOO GARDENS & NEWPORT ROAD

P7 a. Junction improvements and traffic calming

**Howardian Primary School Safety Improvements**  
 P8 a. Traffic calming  
 b. Pedestrian crossings  
 c. Address footway parking

P1 b. Dropped kerbs at Westville Road and Waterloo Road

**Waterloo Road**  
 P1 a. Resurface footway  
 c. Additional crossing points at Waterloo Road.

**Dominion Way**  
 P6 a. Resurface and widen existing footway.  
 b. Provide additional footway where needed.  
 c. Address footway parking.  
 d. Provide dropped kerbs and tactile paving.

P1 d. Widen footway near St Margarets Church

**Albany Road**  
 P2 a. Resurface footways

P2 b. Improve crossing facilities at Marlborough Rd/Waterloo Rd roundabout.

P5 c. Provide tactile paving at Dominion Way crossing


P3 a. Dropped kerbs at St Margarets Crescent


**Newport Road**  
 P5 a. Resurface footways  
 b. Address footway parking

**Stacey Road**  
 P4 a. Resurface footways

P3 b. Resurface footways at entrance to Stacey Road

**KEY**

 IMPROVEMENTS

 FOOTPATH

# WHITCHURCH

## KEY



IMPROVEMENTS



FOOTPATH

### Old Church Road

- W4 a. Resurface and widen footways where possible.
- b. Provide dropped kerbs and tactile paving.
- c. Relocate bus stops to improve pavement widths

- W4 d. Improve pedestrian crossing facilities at Northern Avenue.

### Glan-y-Nant Terr./Glan-y-Nant Rd

- W5 a. Resurface footways.

### Penline Road

- W3 a. Resurface footways

- W6 a. Upgrade existing crossing to include pedestrian facility

### Merthyr Road

- W2 b. Resurface footways.

### Bishops Road

- W1 a. Resurface footways
- b. Radius kerbs to be removed

- W2 d. Improve pedestrian crossing facilities at Mervyn Street